









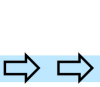






Fire Control Features
Community Wildfire Protection Plan
Santa Fe Trail Ranch - 2023

-  Structures
-  Fire Station
-  Helispot
-  Pond
-  Water Tank
-  Fire Hydrant
-  Flushing Hydrant
-  Pump Station
-  Locked Gate
-  Observation Point
-  Evacuation Routes
-  Electric Transmission Line
-  Roads
-  Mitigation Work Through 2016
-  Santa Fe Trail Ranch Boundary

7/17/2023

Main Entrance Bridge
I-25 Exit #6

Vermejo Park Ranch

Wootton Ranch

Vermejo Park Ranch

Wootton Ranch



Map Projection: UTM, NAD 83, zone 13N